







THE COLD WAR- Europe 1955



<u>KEY</u>	
	Iron Curtain
	N.A.T.O.
	Warsaw Pact
	Non-Aligned (Democratic)
	Non-Aligned (Communist)



MAP DIRECTIONS:

1. Have a pencil/marker (for labeling) and the following FIVE Colored Pencils, Crayons, and/or Markers: **BLACK, BLUE, GREEN, RED, PURPLE.** **You may want to label everything in pencil before using markers and/or colors
 2. Using a Textbook, online resource, or teacher-provided map, label the Following:
-

BLACK:

- Label the countries of Europe:
 - *Great Britain*
 - *Ireland*
 - *Portugal*
 - *Spain*
 - *France*
 - *Netherlands*
 - *Belgium*
 - *Luxemburg*
 - *Switzerland*
 - *Italy*
 - *Denmark*
 - *West Germany*
 - *East Germany*
 - * *Czechoslovakia*
 - * *Austria*
 - * *Hungary*
 - * *Yugoslavia*
 - * *Albania*
 - * *Greece*
 - * *Turkey*
 - * *Bulgaria*
 - * *Romania*
 - * *Poland*
 - * *Norway*
 - * *Sweden*
 - * *Finland*
 - * *Soviet Union*

- Make a bold outline of the IRON CURTAIN

BLUE:

- Outline and Shade the countries of N.A.T.O
- Color the "N.A.T.O." box in the key

RED:

- Outline and Shade the countries of the WARSAW PACT
- Color the "Warsaw Pact" box in the key

GREEN:

- Shade the Non-Aligned, Democratic countries
- Color the "Non-Aligned (Democratic)" box in the key

PURPLE:

- Shade the Non-Aligned, Communist countries
- Color the "Non-Aligned (Communist)" box in the key